





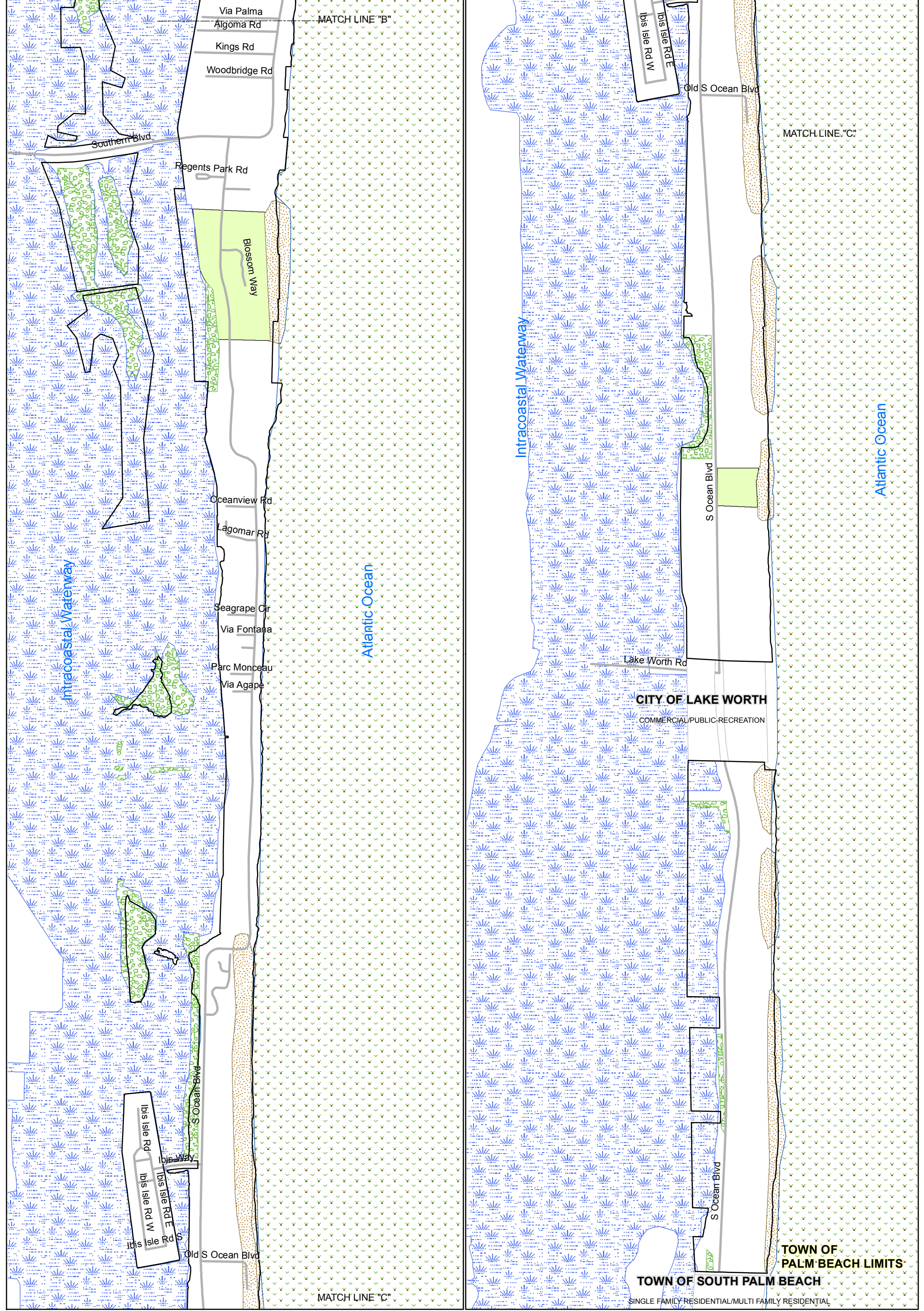


TOWN OF PALM BEACH BEACHES, SHORES, AND WILDLIFE MAP - 2017
Planning, Zoning & Building Department

-  Atlantic Marine Wildlife
-  Lagoonal Waters Edge/Mangrove Isles
-  Beach and Dune
-  Upland/Urban Barrier Island Interior
-  Lagoon




Map Created: July 28, 2017
 Town of Palm Beach
 Information Technologies GIS Department
 Planning, Zoning & Building Department
 (561) 838-5430
 Email: pzb@townofpalmbeach.com
 Website: palmbeach.govoffice.com



TOWN OF PALM BEACH BEACHES, SHORES, AND WILDLIFE MAP - 2017
Planning, Zoning & Building Department

-  Atlantic Marine Wildlife
-  Lagoonal Waters Edge/Mangrove Isles
-  Beach and Dune
-  Upland/Urban Barrier Island Interior
-  Lagoon



Map Created: July 28, 2017
 Town of Palm Beach
 Information Technologies GIS Department
 Planning, Zoning & Building Department
 (561) 838-5430
 Email: pzb@townofpalmbeach.com
 Website: palmbeach.gov/office.com

MAP I - 4